

## Selly Oak Wards

Billesley, Bournbrook & Selly Park, Bournville and Cotteridge, Brandwood and Kings Heath, Druid's Heath & Monyhull, Harborne, Highter's Heath, Stirchley,

## Shared wards

- Weoley and Selly Oak with Northfield

## Polulation

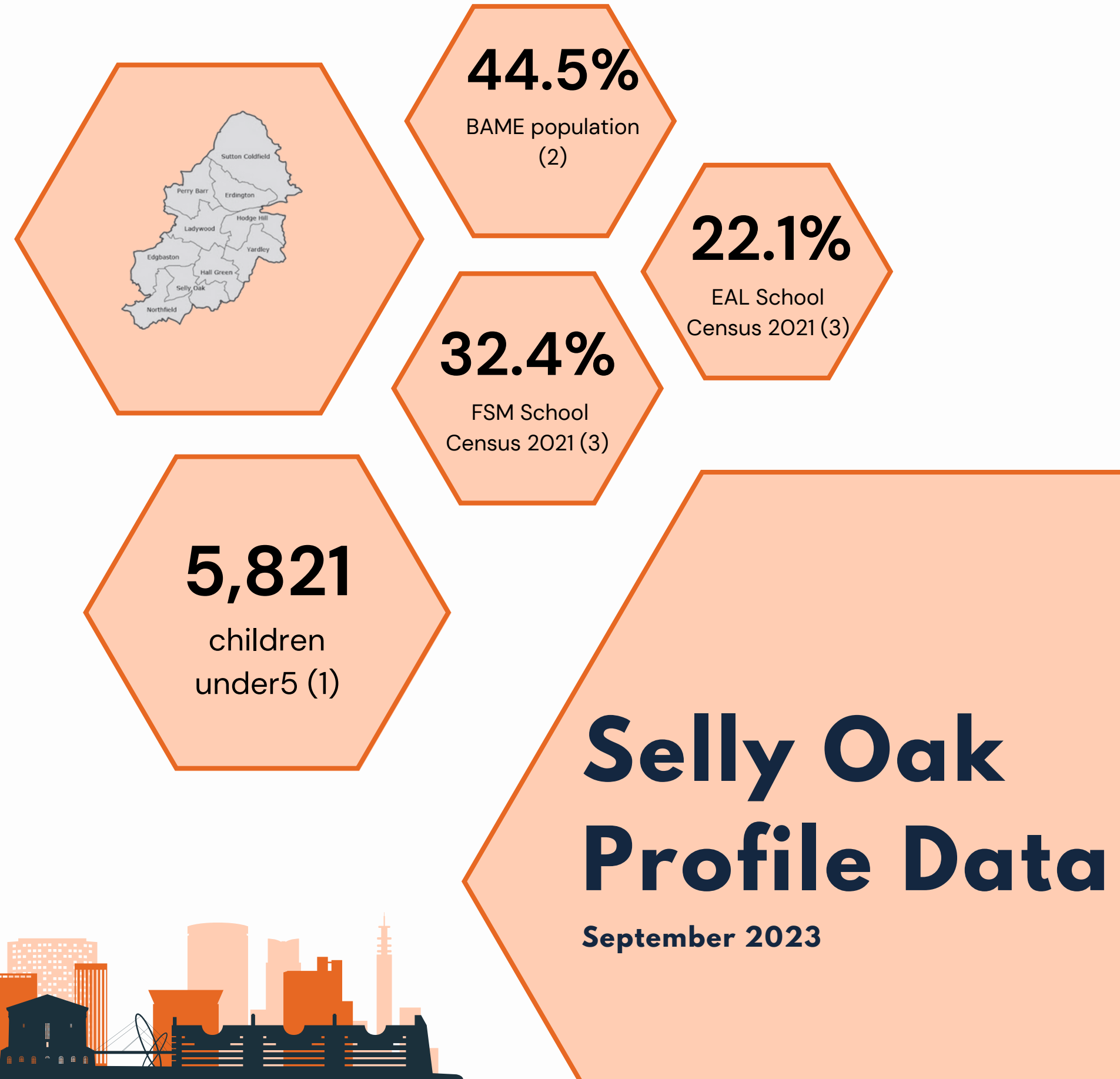
Selly Oak has a population of 109,600(1)

## Did you Know?

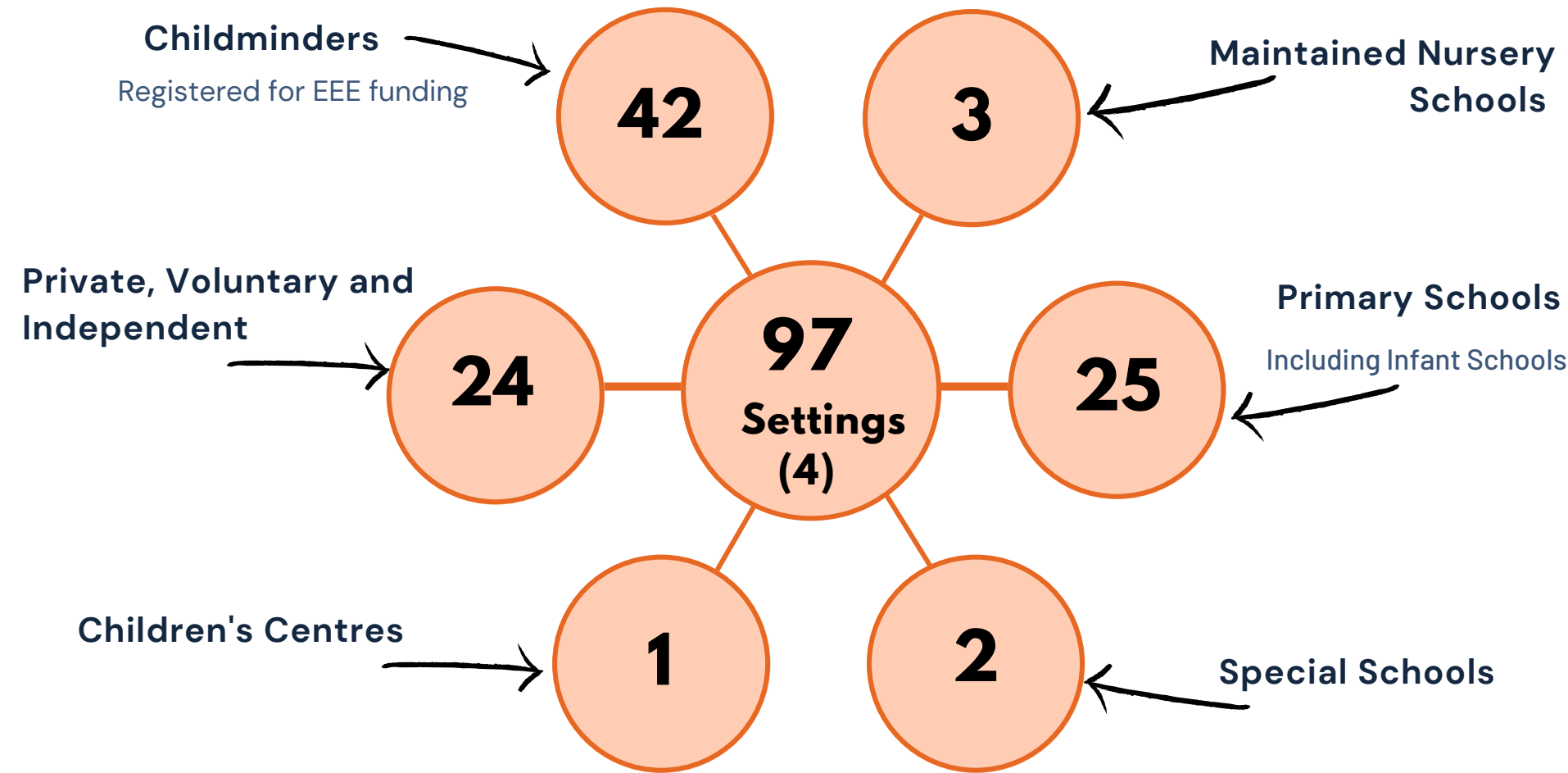
The most deprived ward (34/69 is Billesley)  
The least deprived ward (60/69) is Bournville and Cotteridge (3)

30.7% children in the Central Locality aged 0-15 live in absolute poverty compared to 27.6% across the city (3)

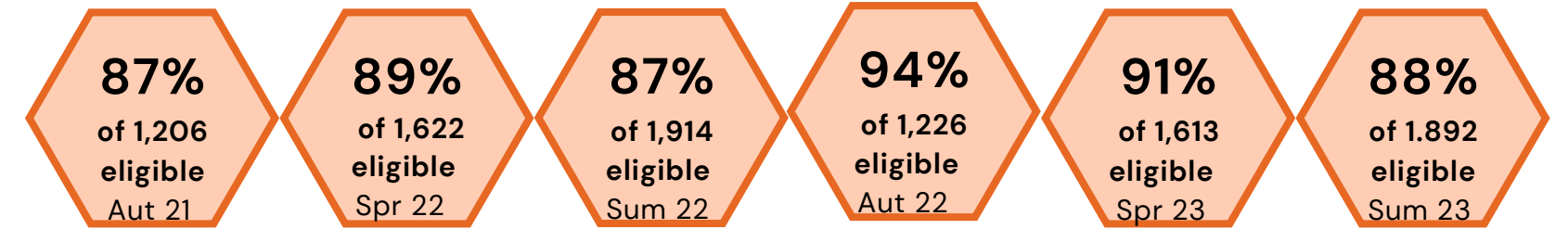
14.4% children aged 4-5 in the Stirchley ward were classed as obese compared to 11% across the city (3)



Billesley, Bournbrook & Selly Park, Bournville and Cotteridge, Brandwood and Kings Heath, Druid's Heath & Monyhull, Harborne, Highter's Heath, Stirchley,

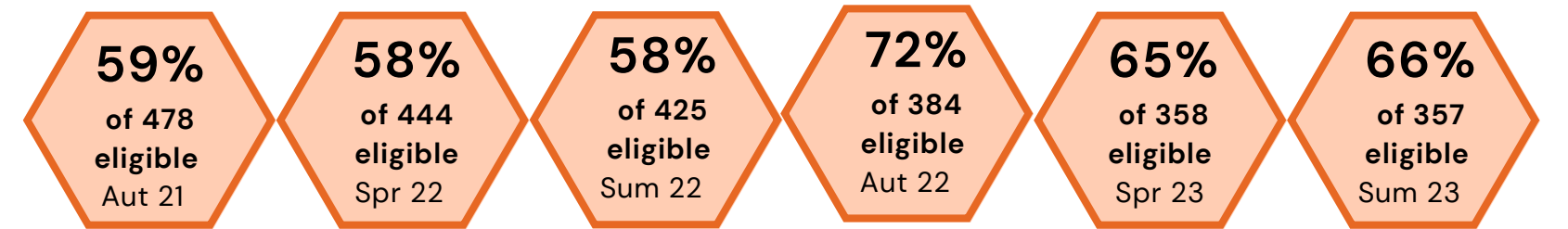


## 3 year Early Education Entitlement Uptake – 3EEE (5)



3EEE uptake: England 92% (DfE 2022)


## 2 year Early Education Entitlement Uptake – 2EEE (5)



2EEE uptake: England 72% (DfE 2022)

**Foundation Stage Profile(6)**  
**1,029**

Number of Eligible Children



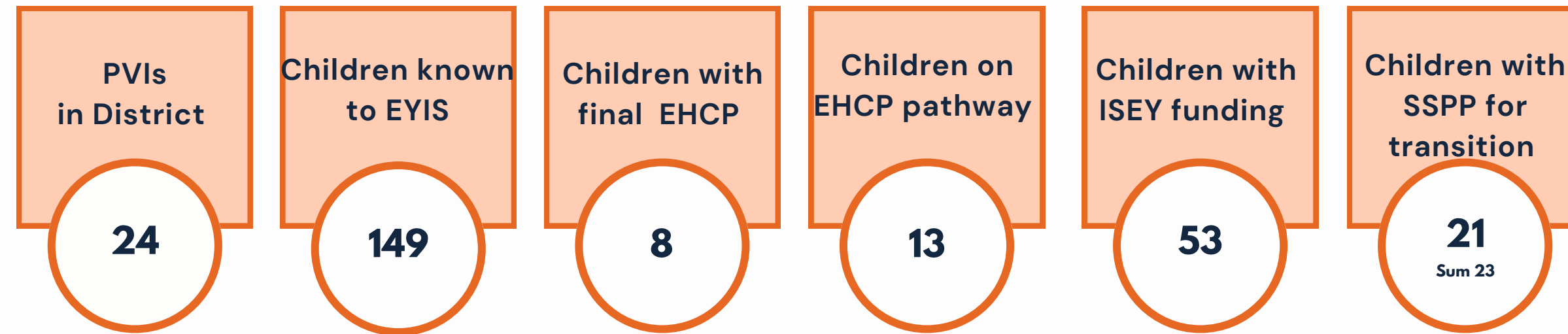
England Good Level of Development – 65.2% (7)

Girls – 71.9%, Boys – 58.7%, FSM – 49.1%, Non FSM – 68.8%, Autumn Born – 73.8%, Summer Born – 55.7%

**Billesley, Bournbrook & Selly Park, Bournville and Cotteridge, Brandwood and Kings Heath, Druid's Heath & Monyhull, Harborne, Highter's Heath, Stirchley,**

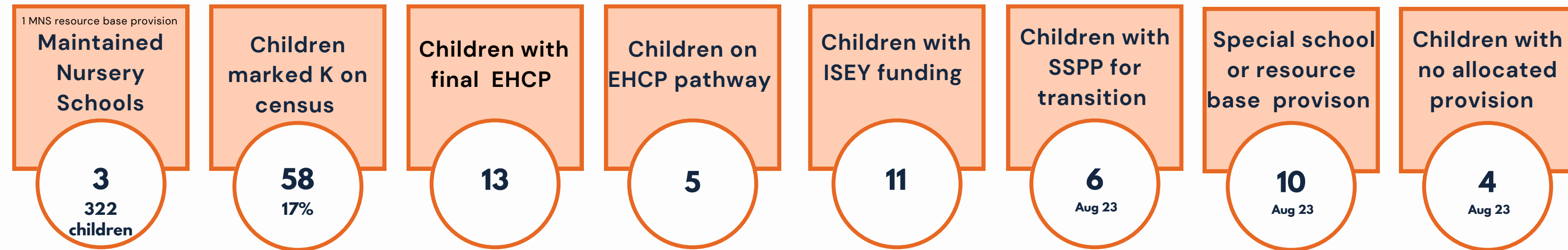
MNS data Summer 2023 according to district of child's school (8)

PVI data AREA SENCO team according to district of child's home address (9)



In 2022, SEN continued to be more than twice as common amongst 3 and 4-year-olds registered for the 15-hour entitlement than the 30-hour entitlement (7.0% compared with 3.3%).

The percentage of 2-year-olds registered for the 15-hour entitlement who have SEN has increased from 3.1% in 2018 to 4.1% in 2022 (10)



## Special Educational Needs and Disability

Summer 2023



# Selly Oak District

Billesley, Bournbrook & Selly Park, Bournville and Cotteridge, Brandwood and Kings Heath, Druid's Heath & Monyhull, Harborne, Highter's Heath, Stirchley,

IDACI 2019 (3)	Selly Oak District	Billesley 34	Bournbrook and Selly Park 56	Bournville and Cotteridge 60	Brandwood and Kings Heath 55	Druids Heath and Monyhull 39	Harborne 59	Highters Heath 43	Stirchley 42
<b>GLD</b> Sum22 (6)	<b>63.2%</b>	<b>56.9%</b>	<b>68.1%</b>	<b>70.6%</b>	<b>63.2%</b>	<b>60.6%</b>	<b>62.9%</b>	<b>68.8%</b>	<b>61.7%</b>
<b>CL</b> Sum 22 (6)	<b>78.2%</b>	<b>75.45</b>	<b>82.8%</b>	<b>87.6%</b>	<b>76.9%</b>	<b>71.2%</b>	<b>76.9%</b>	<b>76.8%</b>	<b>74.8%</b>
<b>3EEE</b> Sum 23 (5)	<b>88%</b> 1,892 eligible	<b>85%</b> 559	<b>87%</b> 182	<b>96%</b> 333	<b>99%</b> 363	<b>87%</b> 251	<b>87%</b> 486	<b>68%</b> 219	<b>93%</b> 180
<b>2EEE</b> Sum 23 (5)	<b>66%</b> 357	<b>57%</b> 113	<b>83%</b> 18	<b>83%</b> 52	<b>63%</b> 48	<b>67%</b> 66	<b>58%</b> 66	<b>60%</b> 42	<b>71%</b> 34

The Income Deprivation affecting Children Index (IDACI) measures the proportion of all children aged 0 to 15 living in income deprived families. Birmingham has 69 wards. Wards 1-27 are in the most deprived 10% in the country. Wards 62-69 are in the least deprived 50% in the country.

For more individual ward profile data  
<https://www.cityobservatory.birmingham.gov.uk/@birmingham-city-observatory/ward-profiles-2023>

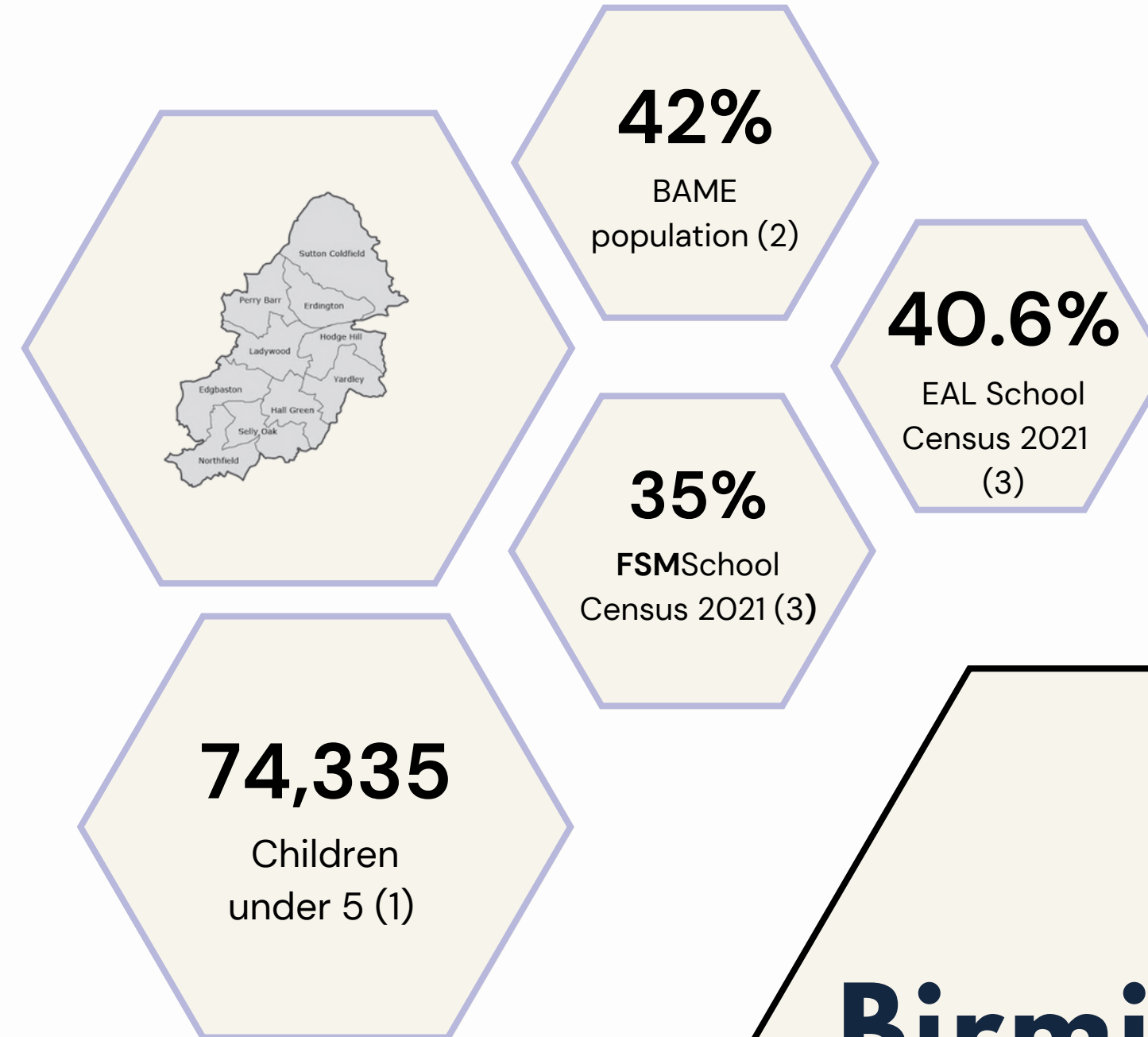


## Population

Birmingham has a population of 1,144,918 (1)

## City Districts and Under 5's (1)

Edgbaston	5087
Erdington	7108
Hall Green	8306
Hodge Hill	10,393
Ladywood	9798
Northfield	6726
Perry Barr	7566
Selly Oak	5821
Sutton Coldfield	4854
Yardley	8676

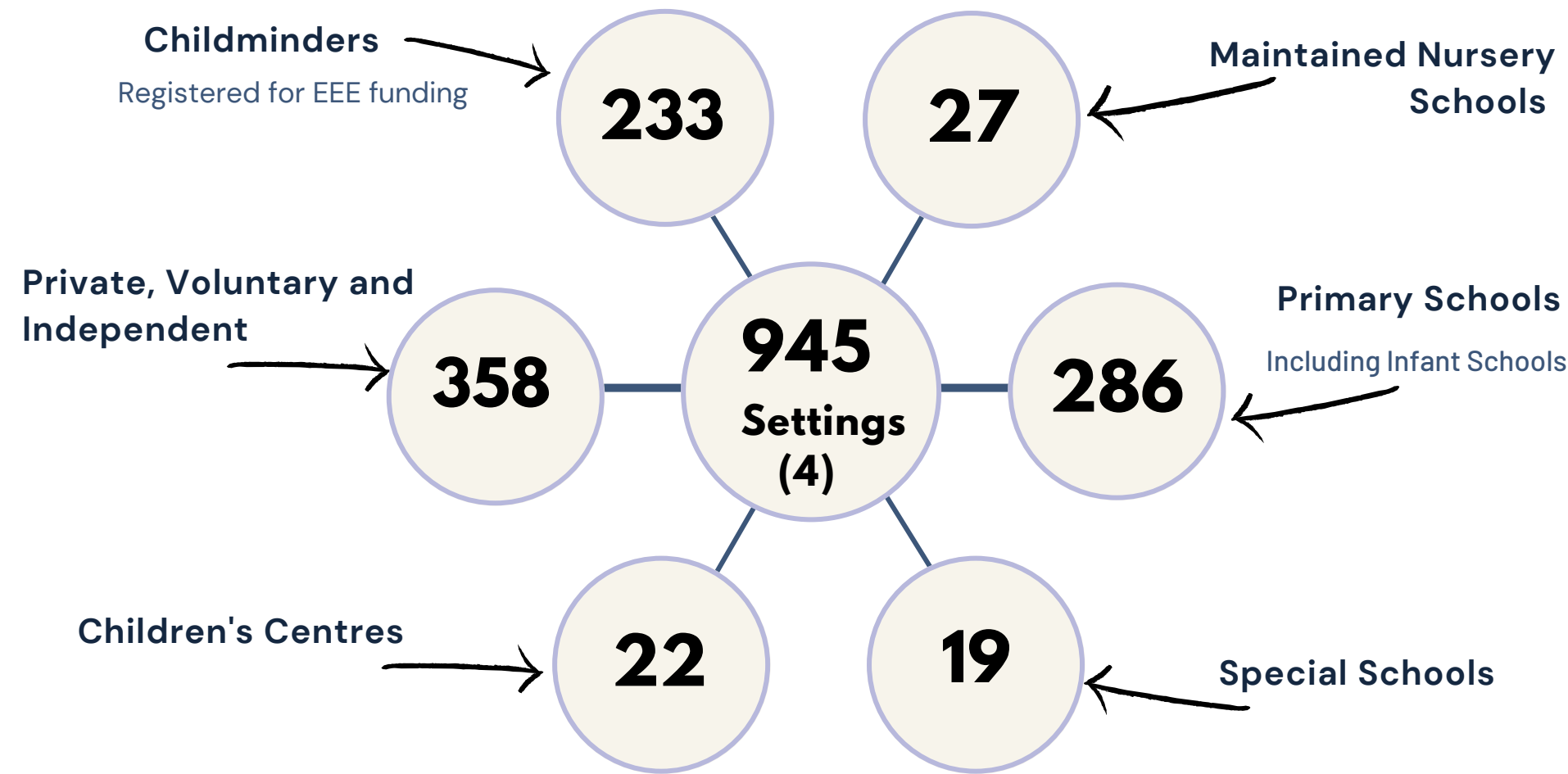


# Birmingham Profile Data

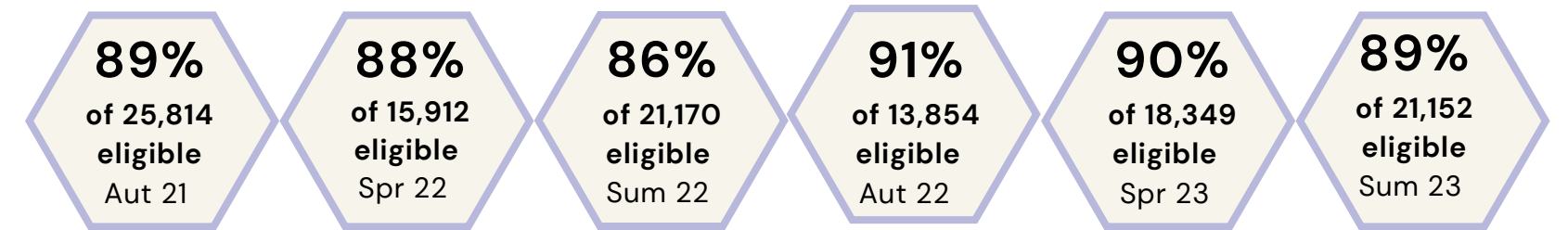
September 2023



Edgbaston, Erdington, Hall Green, Hodge Hill, Ladywood, Northfield, Perry Barr, Selly Oak, Sutton Coldfield and Yardley

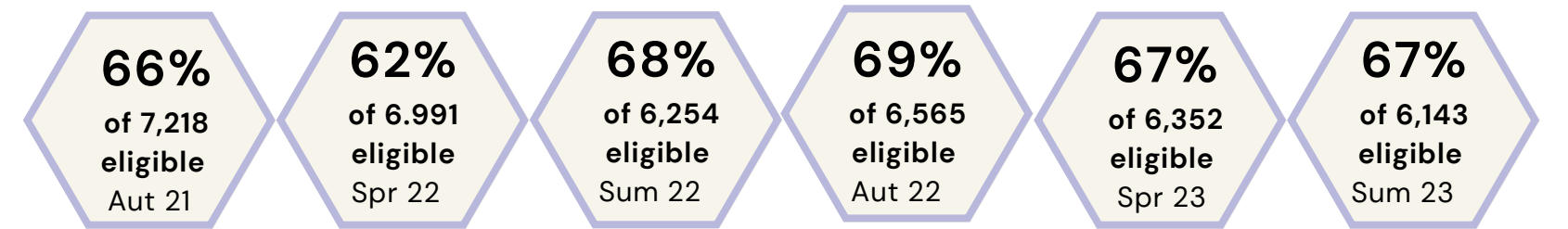


## 3 year Early Education Entitlement Uptake – 3EEE (5)



3EEE uptake: England 92% (DfE 2022)

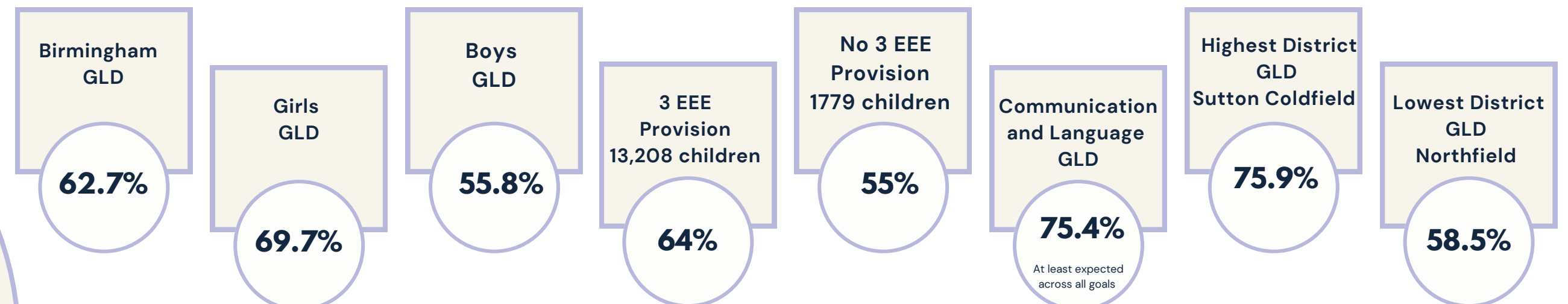
## 2 year Early Education Entitlement Uptake – 2EEE (5)



2EEE uptake: England 72% (DfE 2022)

**Foundation Stage Profile(6)**  
**15,087**

Number of Eligible Children



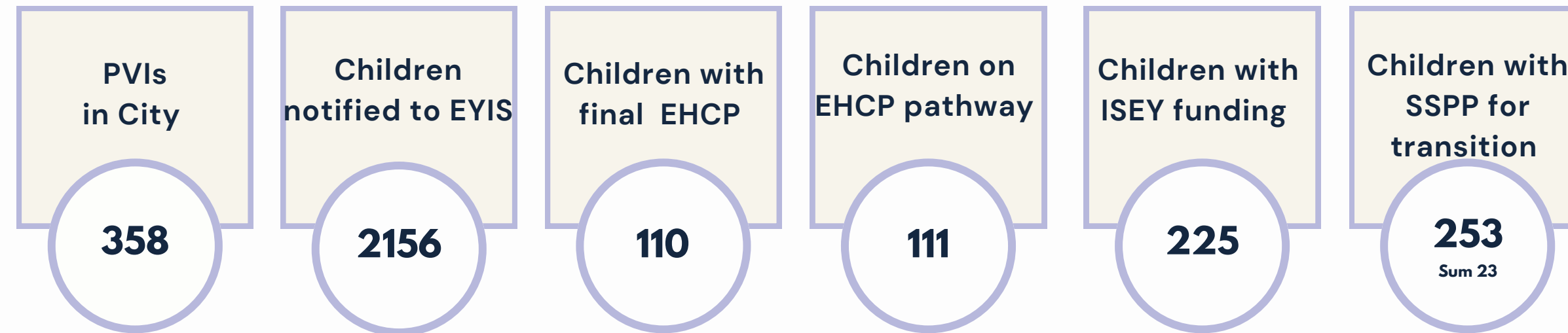
England Good Level of Development – 65.2% (7)

Girls – 71.9%, Boys – 58.7%, FSM – 49.1%, Non FSM – 68.8%, Autumn Born – 73.8%, Summer Born – 55.7%

Edgbaston, Erdington, Hall Green , Hodge Hill, Ladywood, Northfield,  
Perry Barr, Selly Oak, Sutton Coldfield and Yardley

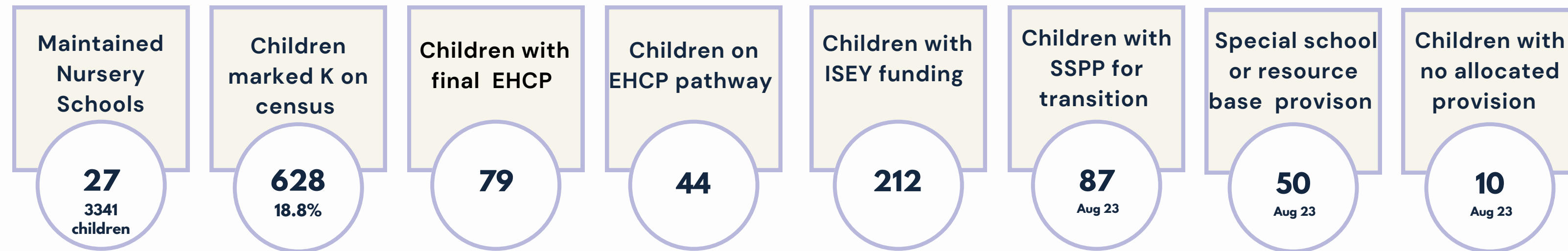
MNS data Summer 2023 according to district of child's school (8)

PVI data AREA SENCO team according to district of child's home address(9)



In 2022, SEN continued to be more than twice as common amongst 3 and 4-year-olds registered for the 15-hour entitlement than the 30-hour entitlement (7.0% compared with 3.3%).

The percentage of 2-year-olds registered for the 15-hour entitlement who have SEN has increased from 3.1% in 2018 to 4.1% in 2022 (10)



## Special Educational Needs and Disability

Summer 2023



Edgbaston, Erdington, Hall Green, Hodge Hill, Ladywood, Northfield, Perry Barr, Selly Oak, Sutton Coldfield and Yardley

City	Edgbaston	Erdington	Hall Green	Hodge Hill	Ladywood	Northfield	Perry Barr	Selly Oak	Sutton	Yardley
<b>GLD</b> 75.9%	77.1%	80%	77.3%	76.1%	71%	74.3%	80.3%	76.9%	76.9%	76.9%
<b>CL</b> 87.1%	92.6%	86.7%	90.1%	84.6%	84.4%	85.5%	90.8%	85.9%	85.9%	85.9%
<b>3EEE</b> 96% 21,152 eligible	82% 1,877	92% 2,098	82% 2,606	79% 3,404	82% 3,227	87% 2,026	80% 2,484	88% 1,892	96% 1,434	83% 2,702
<b>2EEE</b> 57% 6,143 eligible	67% 398	70% 398	59% 643	63% 1,043	69% 1,031	69% 529	59% 615	66% 357	74% 121	57% 730

Good Level of Development (GLD)  
Summer 2022 (6)  
Early Education Entitlement (EEE)  
Summer 2023 (5)





1. 2021 Census Data (ONS Crown Copyright 2023)
2. Birmingham Health Profiles 2019 (Birmingham.Gov.UK).
3. Constituency Profiles (Birmingham City Observatory July 2022).
4. Provision Type (Birmingham City Council: August 2023, BEYN Central Monitoring August 2023).
5. EEE Data from EYMIS: Early Years Data (Birmingham City Council).
6. Early Years Foundation Stage Profile Data 2022 (Birmingham City Council).
7. Early Years Foundation Stage Data 2022 (Educational Statistics Gov.UK).
8. Maintained Nursery School Data Census Summer 2023
9. Inclusion Support for Early Years Area SENCO Team Data Summer 2023 (Birmingham City Council).
10. Special Educational Needs in England 2022-2023 (Educational Statistics Gov.UK).

AST	Area SENCO Team
BAME	Black, Asian and Minority Ethnic
CL	Communication and Language
EAL	English as an Additional Language
EEE	Early Education Entitlement
EHCP	Education and Health Care Plan
EYFS	Early Years Foundation Stage
IDACI	Income Deprivation Affecting Children Index
FSP	Foundation Stage Profile
FSM	Free School Meals
GLD	Good Level of Development
ISEY	Inclusion Support Early years funding
MNS	Maintained Nursery School
PVI	Private, Voluntary and Independent
SEND	Special Educational Needs
SENCO	Special Educational Needs Coordinator
SSPP	SEND Support Provision Plan

If you would like to know more about the data for your district please contact the steering group for your district or the network coordinators.

District Profiles will be updated as new data is available